

Virginia, MN

DC-Virginia

GPS ID: _____ **Airspace:** G
Radio Preset: _____ **Weather:** KEVM-108.2
Heading/Dist: _____ ° / _____ nm **Nearest Aprt:** KEVM (G)
ETE / Fuel: _____ mins / _____ lbs **VORTAC:**

Comm/Flight Following/Medical Support

Pad Information

Surface / Elev: Grass /
TLOF/FATO:
Max Pad Weight:
Max Rotor Diam:
Security:

Lighting

PCL:
Beacon:
Perimeter:
Flood:
Windsock:

Preferred App/Dep:

Obstructions / Cautions / Notes

East/West wires North of LZ



Virginia, MN DC-Virginia () N 47° 31.71' W 92° 33.48'

IMPORTANT: The pilot retains full responsibility for safe and legal flight operations, regardless of data presented on this page.

Virginia, MN

DC-Virginia

Jet-A Fuel Information

Nearest Fuel: KEVM
Phone: 218-744-1428

Nearest Weather Reporting

KEVM- 108.2
 218-744-2369

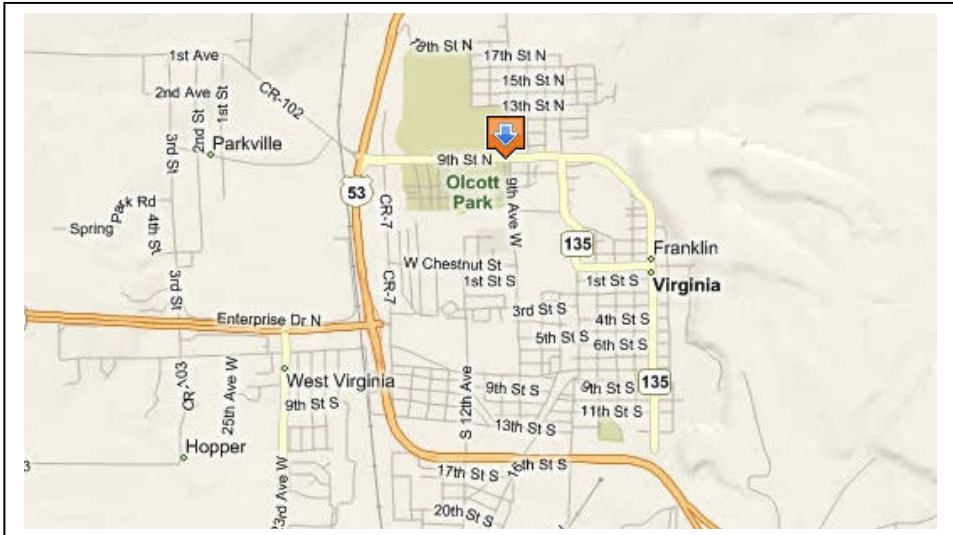


Hospital Information

Unit:
Unit Phone:
Addr: 910 North 6th Avenue
 Virginia, MN 55792
County: St Louis

Frequency/PL (Wulf / Tone/ Tech):
 T-155.355 / PL 24 / 131.8 / 20
 R-155.355 / PL 24 / 131.8 / 20
Encode:
MRI:

Additional Notes

Land at Cemetary 1/2 nm Southwest of Hospital.



Virginia, MN DC-Virginia () N 47° 31.71' W 92° 33.48'

IMPORTANT: The pilot retains full responsibility for safe and legal flight operations, regardless of data presented on this page.