

St. James, MN

St. James Health Services

GPS ID: _____ **Airspace:** G
Radio Preset: _____ **Weather:** KJYG -260
Heading/Dist: _____ ° / _____ nm **Nearest Aprt:** KJYG (G)
ETE / Fuel: _____ mins / _____ lbs **VORTAC:** FRM 330°/21.7

Comm/Flight Following/Medical Support

Pad Information

Lighting

Surface / Elev: Asphalt / 1078 *PCL:* No
TLOF/FATO: 45x45 / *Beacon:* No
Max Pad Weight: *Perimeter:* No
Max Rotor Diam: *Flood:* No
Security: Visual-Law Enforce *Windsock:* Lighted

Preferred App/Dep:

Obstructions / Cautions / Notes

30' light posts 100' South and 150' North of pad



St. James, MN St. James Health Services (9MN7) N 43°58.80' W 94°37.02'

IMPORTANT: The pilot retains full responsibility for safe and legal flight operations, regardless of data presented on this page.

St. James, MN

St. James Health Services

Jet-A Fuel Information

Nearest Fuel: KFRM (22nm)
Phone: 507-235-2537

Nearest Weather Reporting

KJYG 260
507-375-7105

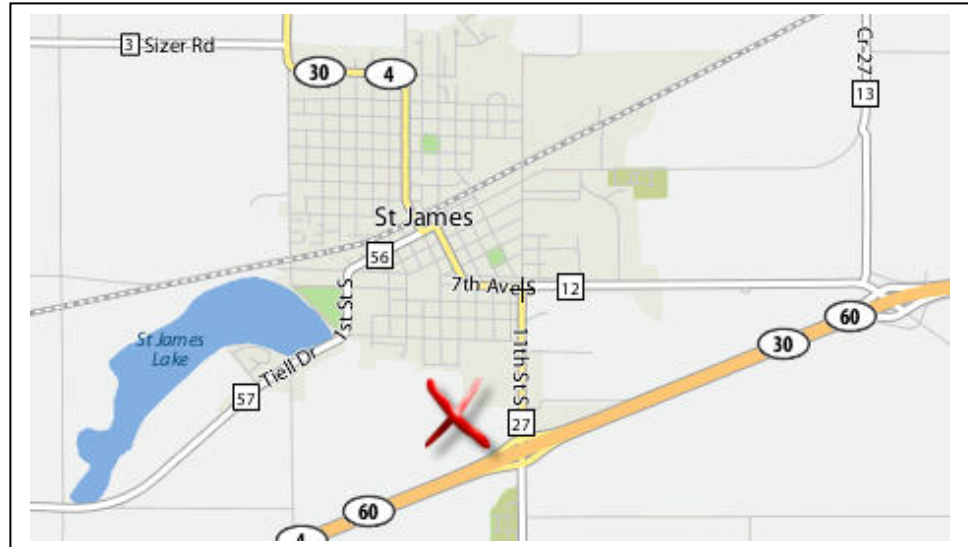


Hospital Information

Unit:
Unit Phone: 507-375-3261
Addr: 1101 Moulton and Parsons Dr.
St. James, MN 56081
County: Watonwan

Frequency/PL (Wulf / Tone/ Tech):
T-155.355 / PL 34 / 173.8 / 28
R-155.355 / PL 34 / 173.8 / 28
Encode:
MRI:

Additional Notes

New Hospital South side of town North of highway. Helipad SW corner of hospital. Light posts 100' S of pad.



St. James, MN St. James Health Services (9MN7) N 43°58.80' W 94°37.02'

IMPORTANT: The pilot retains full responsibility for safe and legal flight operations, regardless of data presented on this page.