

Site Review Date:

Burnsville, MN

Fairview Ridges Hospital

**GPS ID:** \_\_\_\_\_ **Airspace:** G  
**Radio Preset:** \_\_\_\_\_ **Weather:** KLVN -115.7  
**Heading/Dist:** \_\_\_\_\_ ° / \_\_\_\_\_ nm **Nearest Aprt:** KLVN (G)  
**ETE / Fuel:** \_\_\_\_\_ mins / \_\_\_\_\_ lbs **VORTAC:**

**Comm/Flight Following/Medical Support**

**Pad Information**

*Surface / Elev:* /  
*TLOF/FATO:* /  
*Max Pad Weight:* \*\*\* lbs  
*Max Rotor Diam:* \*\*\* ft  
*Security:*


**Lighting**

*PCL:*  
*Beacon:*  
*Perimeter:*  
*Flood:*  
*Windsock:*

**Preferred App/Dep:**

**Obstructions / Cautions / Notes**

Tree SE corner of pad



Burnsville, MN

Fairview Ridges Hospital ( )

N 44°44.84' W 93°16.36'

IMPORTANT: The pilot retains full responsibility for safe and legal flight operations, regardless of data presented on this page.

Site Review Date:

Burnsville, MN

Fairview Ridges Hospital

**Jet-A Fuel Information**

*Nearest Fuel:* KLVN  
*Phone:*

**Nearest Weather Reporting**

KLVN 115.7  
 952-469-5850

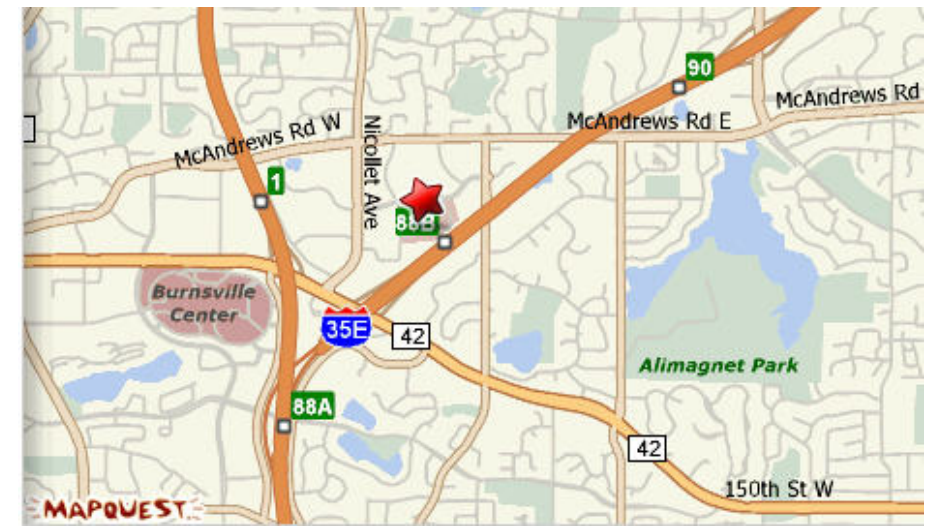

**Hospital Information**

*Unit:*  
*Unit Phone:* 952-892-2000  
*Addr:* 201 E Nicollet Blvd  
 Burnsville, MN 0  
*County:* Dakota

*Frequency/PL (Wulf / Tone/ Tech):*  
 T-155.340 / PL / None /  
 R-155.340 / PL / None /  
*Encode:*  
*MRI:*

**Additional Notes**

Helipad S of hospital, along N side of I-35E East of I-35 split



Burnsville, MN

Fairview Ridges Hospital ( )

N 44°44.84' W 93°16.36'

IMPORTANT: The pilot retains full responsibility for safe and legal flight operations, regardless of data presented on this page.