

Robbinsdale, MN North Memorial Medical Center


GPS ID: _____ **Airspace:** D/E
Radio Preset: _____ **Weather:** MIC -125.7
Heading/Dist: _____° / _____nm **Nearest Aprt:** MIC (D/E)
ETE / Fuel: _____ mins/ _____lbs **VORTAC:** MSP 331°/7.9

Comm/Flight Following/Medical Support
 West Metro Control 155.340 No PL

Pad Information	Lighting
Surface / Elev: Concrete / 930	PCL: 122.975
TLOF/FATO: 120x100 /	Beacon: Yes
Max Pad Weight: *** lbs	Perimeter: Amber
Max Rotor Diam: *** ft	Flood: Yes
Security: Controlled Access	Windsock: Lighted

Preferred App/Dep: NW/SE along highway

Obstructions / Cautions / Notes
 Noise abatement- Approach/Depart NW or SE along highway. Rooftop helipad.



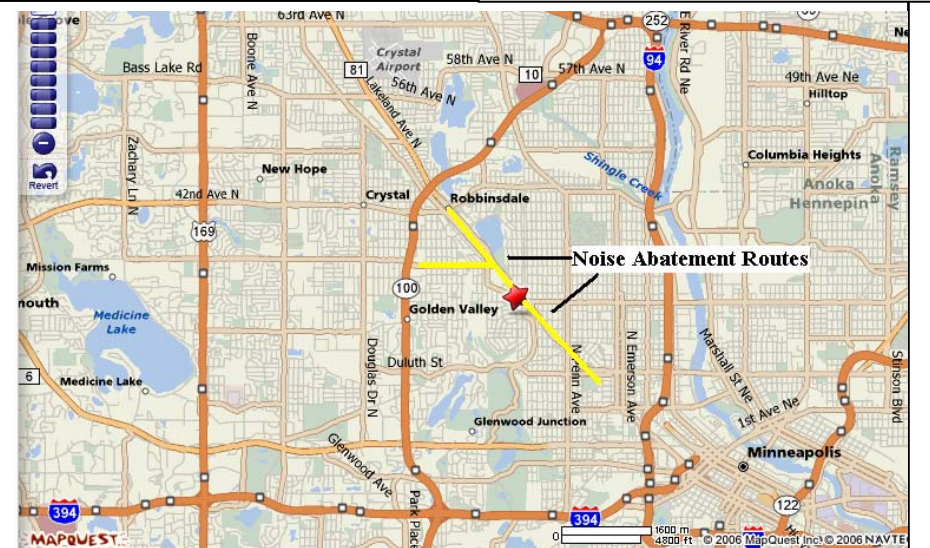


Robbinsdale, MN North Memorial Medical Center (MY77) N 45° 00.87' W 93° 19.24'
 IMPORTANT: The pilot retains full responsibility for safe and legal flight operations, regardless of data presented on this page.

Robbinsdale, MN North Memorial Medical Center

Jet-A Fuel Information	Nearest Weather Reporting
Nearest Fuel: MIC	MIC 125.7
Phone: 763-533-2214	763-531-2343

Hospital Information	Frequency/PL (WCODE / Tone/ TCODE):
Unit:	T-155.340 / PL None / None /
Unit Phone: 763-520-5200	R-155.340 / PL None / None /
Addr: 3300 Oakdale Ave. N.	Encode:
Robbinsdale, MN 55422	MRI:
County: Hennepin	

Additional Notes



Robbinsdale, MN North Memorial Medical Center (MY77) N 45° 00.87' W 93° 19.24'
 IMPORTANT: The pilot retains full responsibility for safe and legal flight operations, regardless of data presented on this page.