

St. Louis Park, MN

Methodist Hospital

GPS ID: _____ **Airspace:** _____
Radio Preset: _____ **Weather:** -
Heading/Dist: _____° / _____nm **Nearest Aprt:** ()
ETE / Fuel: _____ mins/ _____lbs **VORTAC:** _____

Comm/Flight Following/Medical Support
 West Metro Control 155.340 No PL

Pad Information

Lighting

Surface / Elev: Asphalt / ***
 TLOF/FATO: /
 Max Pad Weight: *** lbs
 Max Rotor Diam: *** ft
 Security:

PCL: No
 Beacon:
 Perimeter:
 Flood:
 Windsock: Yes

Preferred App/Dep:

Obstructions / Cautions / Notes



St. Louis Park, MN Methodist Hospital N44° 55.62' W 93° 21.68'
 IMPORTANT: The pilot retains full responsibility for safe and legal flight operations, regardless of data presented on this page.

St. Louis Park, MN

Methodist Hospital

Jet-A Fuel Information

Nearest Fuel: FCM
 Phone: 800-486-5387

Nearest Weather Reporting

KFCM 124.9
 952-941-4156

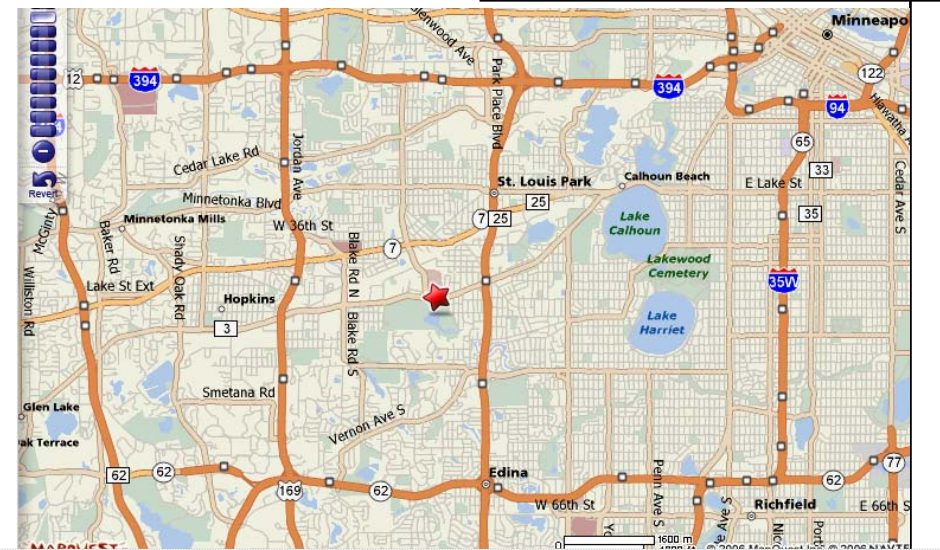


Hospital Information

Unit:
 Unit Phone: 0
 Addr: 6500 Excelsior Blvd
 St. Louis Park, MN 55426
 County: Hennepin

Frequency/PL (WCODE / Tone/ TCODE):
 T- 155.340 / PL / None /
 R- 155.340 / PL / None /
 Encode:
 MRI:

Additional Notes

Ground pad in parking lot on W side of hospital. Make approach via swamp area.



St. Louis Park, MN Methodist Hospital N44° 55.62' W 93° 21.68'
 IMPORTANT: The pilot retains full responsibility for safe and legal flight operations, regardless of data presented on this page.