

Site Review Date:

Coon Rapids, MN

Mercy Medical Center

GPS ID: _____ **Airspace:** G
Radio Preset: _____ **Weather:** KMIC -125.7
Heading/Dist: _____ ° / _____ nm **Nearest Aprt:** KMIC (D/G)
ETE / Fuel: _____ mins / _____ lbs **VORTAC:** GEP 357°/2.3

Comm/Flight Following/Medical Support

Pad Information

Surface / Elev: Concrete / 867
TLOF/FATO: 30x30 /
Max Pad Weight: lbs
Max Rotor Diam: ft
Security:


Lighting

PCL:
Beacon:
Perimeter:
Flood:
Windsock:

Preferred App/Dep:

Obstructions / Cautions / Notes

wires to the west 40' trees



Coon Rapids, MN Mercy Medical Center (MN07) N 45°10.8' W 93°23.0'
 IMPORTANT: The pilot retains full responsibility for safe and legal flight operations, regardless of data presented on this page.

Site Review Date:

Coon Rapids, MN

Mercy Medical Center

Jet-A Fuel Information

Nearest Fuel: KMIC
Phone:

Nearest Weather Reporting

KMIC 125.7
 763-531-2343

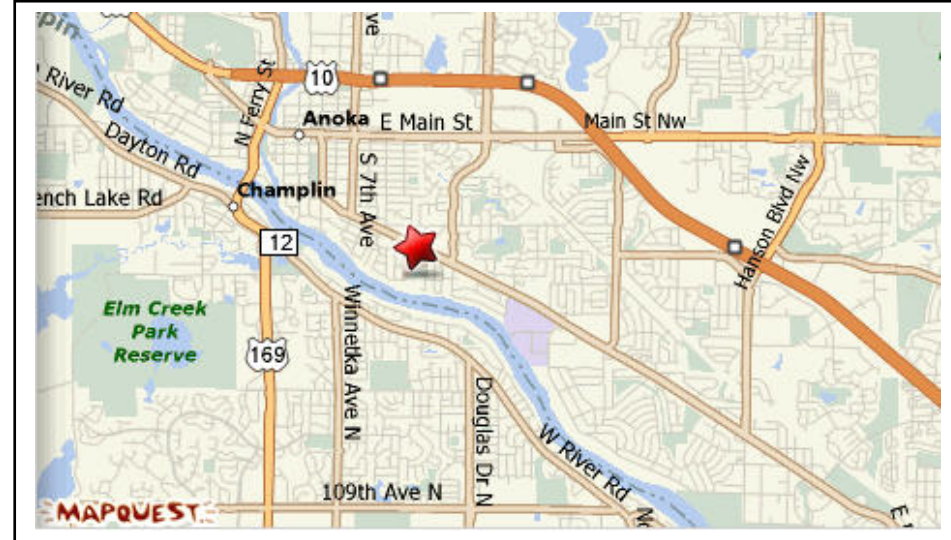

Hospital Information

Unit:
Unit Phone: 763-236-7144
Addr: 4050 Coon Rapids Blvd.
 Coon Rapids, MN 55433
County: Anoka

Frequency/PL (Wulf / Tone/ Tech):
 T-155.325 / PL 24 / 131.8 / 20
 R-155.325 / PL 24 / 131.8 / 20
Encode:
MRI:

Additional Notes

5 story tan brick bldg LZ-concrete pad N of hospital



Coon Rapids, MN Mercy Medical Center (MN07) N 45°10.8' W 93°23.0'
 IMPORTANT: The pilot retains full responsibility for safe and legal flight operations, regardless of data presented on this page.