

New Ulm, MN New Ulm Medical Center

GPS ID: _____ **Airspace:** G
Radio Preset: _____ **Weather:** ULM -118.325
Heading/Dist: _____° / _____nm **Nearest Aprt:** ULM (G)
ETE / Fuel: _____ mins/ _____lbs **VORTAC:** MKT 276°/24.8

Comm/Flight Following/Medical Support

Pad Information

Surface / Elev: Concrete / 879(e)
TLOF/FATO: /
Max Pad Weight: *** lbs
Max Rotor Diam: *** ft
Security: Security

Lighting

PCL: No
Beacon: No
Perimeter: Amber
Flood: No
Windsock: Yes

Preferred App/Dep:

Obstructions / Cautions / Notes

Bluff W of hospital. Antenna on bluff.



New Ulm, MN New Ulm Medical Center (MY84) N 44° 18.82' W 94° 28.56'
 IMPORTANT: The pilot retains full responsibility for safe and legal flight operations, regardless of data presented on this page.

New Ulm, MN New Ulm Medical Center

Jet-A Fuel Information

Nearest Fuel: ULM
Phone: 507-354-8127

Nearest Weather Reporting

ULM 118.325
 507-359-1656

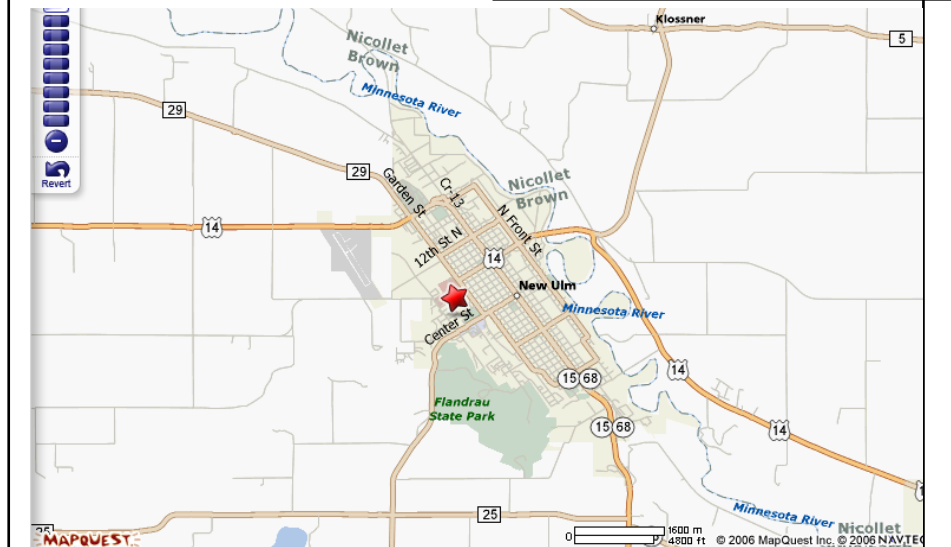


Hospital Information

Unit: Emergency Department
UnitPhone: 507-217-5344
Addr: 1324 Fifth St. N.
 New Ulm, MN 56073
County: Brown

Frequency/PL (WCODE / Tone/ TCODE):
 T-155.355 / PL 28 / 151.4 /
 R-155.355 / PL 28 / 151.4 /
Encode:
MRI:

Additional Notes

Hospital W side of town against bluff. Helipad on E side of hospital



New Ulm, MN New Ulm Medical Center (MY84) N 44° 18.82' W 94° 28.56'
 IMPORTANT: The pilot retains full responsibility for safe and legal flight operations, regardless of data presented on this page.