

Brainerd, MN

St Joseph's Medical Center

GPS ID: _____ **Airspace:** E/G
Radio Preset: _____ **Weather:** KBRD -126.775
Heading/Dist: _____ ° / _____ nm **Nearest Aprt:** KBRD (E/G)
ETE / Fuel: _____ mins / _____ lbs **VORTAC:**

Comm/Flight Following/Medical Support

Pad Information

Surface / Elev:
TLOF/FATO:
Max Pad Weight:
Max Rotor Diam:
Security:

Lighting

PCL:
Beacon:
Perimeter:
Flood:
Windsock:

Preferred App/Dep:

Obstructions / Cautions / Notes



Brainerd, MN St Joseph's Medical Center () N 46°24' W 94°08'

IMPORTANT: The pilot retains full responsibility for safe and legal flight operations, regardless of data presented on this page.

Brainerd, MN

St Joseph's Medical Center

Jet-A Fuel Information

Nearest Fuel: KBRD
Phone: 218-829-3398

Nearest Weather Reporting

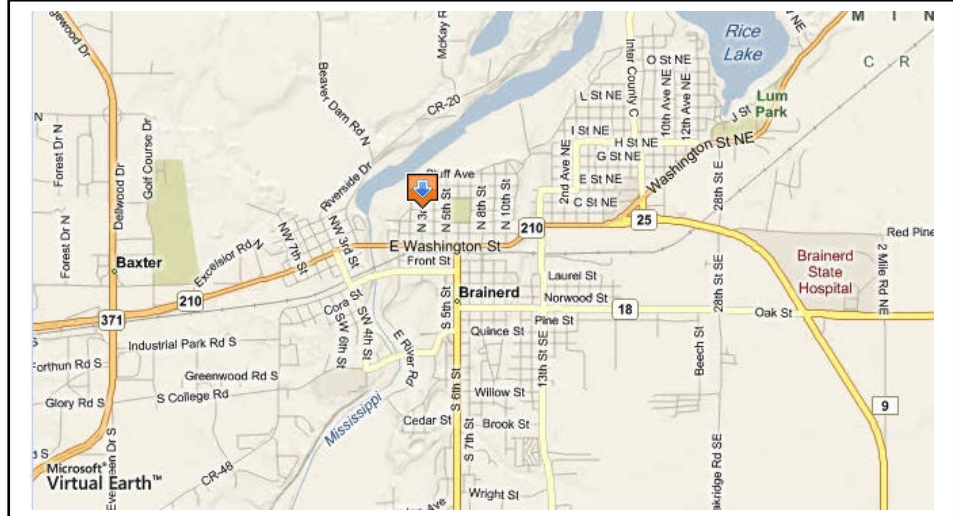


KBRD 126.775
218-828-3314

Hospital Information

Unit:
Unit Phone: 218-829-2861
Addr: 523 N 3rd St
 Brainerd, MN 56401
County: Crow Wing

Frequency/PL (Wulf / Tone/ Tech):
 T-155.385 / PL 28 / 151.4 / 24
 R-155.385 / PL 28 / 151.4 / 24
Encode:
MRI:

Additional Notes



Brainerd, MN St Joseph's Medical Center () N 46°24' W 94°08'

IMPORTANT: The pilot retains full responsibility for safe and legal flight operations, regardless of data presented on this page.