

Ada, MN

Bridges Medical Center

GPS ID: _____ **Airspace:** G
Radio Preset: _____ **Weather:** KFAR -124.5
Heading/Dist: _____ ° / _____ nm **Nearest Aprt:** D00 (G)
ETE / Fuel: _____ mins / _____ lbs **VORTAC:** FAR 013°/35.2

Comm/Flight Following/Medical Support

Pad Information

Lighting

Surface / Elev: Concrete / 878
TLOF/FATO: 60x60 /
Max Pad Weight:
Max Rotor Diam:
Security:

PCL:
Beacon:
Perimeter:
Flood:
Windsock:

Preferred App/Dep:

Obstructions / Cautions / Notes

ALL APCH/DEP FROM 248-120



Ada, MN Bridges Medical Center (7MN7) N 47°17.90' W 96°31.82

IMPORTANT: The pilot retains full responsibility for safe and legal flight operations, regardless of data presented on this page.

Ada, MN

Bridges Medical Center

Jet-A Fuel Information

Nearest Fuel: KFAR (25nm)
Phone: 800-770-0538

Nearest Weather Reporting

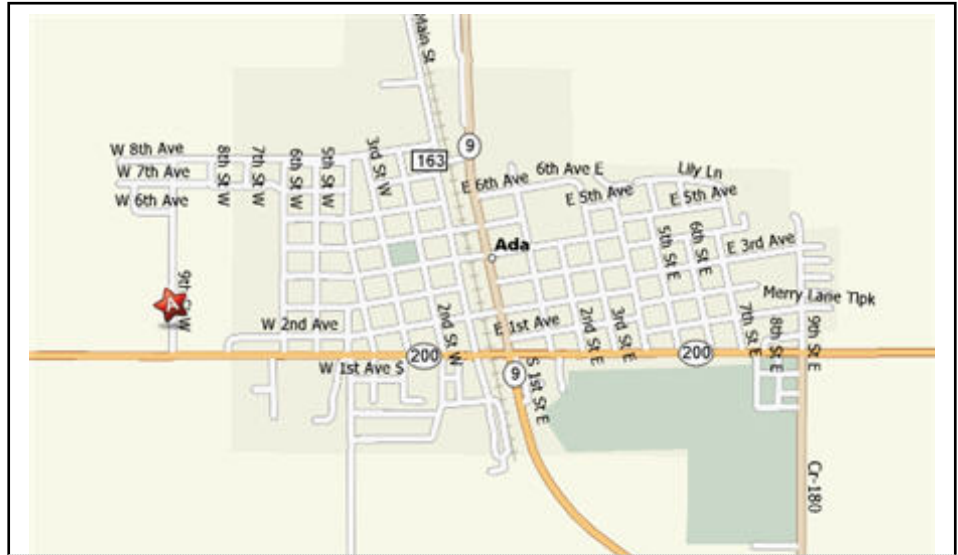


KFAR 124.5
 701-298-3877

Hospital Information

Unit:
Unit Phone: 218-784-5000
Addr: 201 9th St W
 Ada, MN 56510
County: Norman

Frequency/PL (Wulf / Tone / Tech):
 T-155.325 / PL 25 / 136.5 / 21
 R-155.325 / PL 25 / 136.5 / 21
Encode:
MRI:

Additional Notes



Ada, MN Bridges Medical Center (7MN7) N 47°17.90' W 96°31.82

IMPORTANT: The pilot retains full responsibility for safe and legal flight operations, regardless of data presented on this page.