

Minneapolis, MN Hennepin County Medical Ctr

GPS ID: _____ **Airspace:** E
Radio Preset: _____ **Weather:** MSP -135.35
Heading/Dist: _____° / _____nm **Nearest Aprt:** MSP (B)
ETE / Fuel: _____ mins/ _____ lbs **VORTAC:**

Comm/Flight Following/Medical Support
 West Metro Control 155.340 No PL

Pad Information


Surface / Elev: Concrete /
TLOF/FATO: *** /
Max Pad Weight: *** lbs
Max Rotor Diam: *** ft
Security: None

Lighting

PCL: 123.05
Beacon: Yes
Perimeter: Amber
Flood: Yes
Windsock:

Preferred App/Dep:

Obstructions / Cautions / Notes



Minneapolis, MN Hennepin County Medical Ctr ()

IMPORTANT: The pilot retains full responsibility for safe and legal flight operations, regardless of data presented on this page.

Minneapolis, MN Hennepin County Medical Ctr

Jet-A Fuel Information

Nearest Fuel: STP
Phone: 651-224-1100

Nearest Weather Reporting

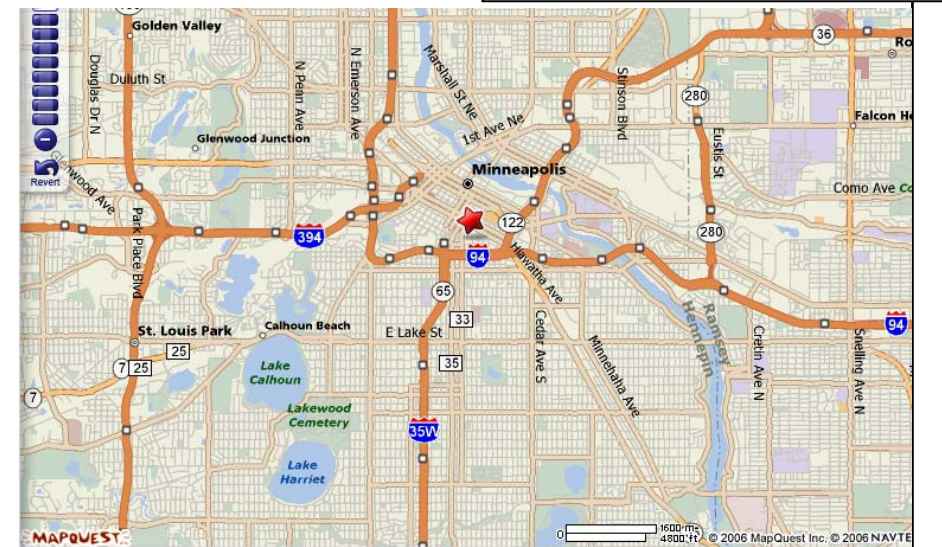

MSP 135.35
 612-725-0939

Hospital Information

Unit:
Unit Phone: 612-347-3131
Addr: 701 Park Avenue
 Minneapolis, MN 55415
County: Hennepin

Frequency/PL (WCODE / Tone/ TCODE):
 T-155.340 / PL / None /
 R-155.340 / PL / None /
Encode:
MRI:

Additional Notes



Minneapolis, MN Hennepin County Medical Ctr ()

IMPORTANT: The pilot retains full responsibility for safe and legal flight operations, regardless of data presented on this page.