

Canby, MN

Sioux Valley Canby Hospital

GPS ID: _____ **Airspace:** G
Radio Preset: _____ **Weather:** KCNB -118.575
Heading/Dist: _____ ° / _____ nm **Nearest Aprt:** KCNB (G)
ETE / Fuel: _____ mins / _____ lbs **VORTAC:** MML 304°/24.9

Comm/Flight Following/Medical Support

Pad Information


Lighting

Surface / Elev: / 1244
TLOF/FATO: 90x90 /
Max Pad Weight:
Max Rotor Diam:
Security:

PCL:
Beacon:
Perimeter:
Flood:
Windsock:

Preferred App/Dep:

Obstructions / Cautions / Notes



Canby, MN Sioux Valley Canby Hospital (91MN) N 44°42.44' W 96°16.74'

IMPORTANT: The pilot retains full responsibility for safe and legal flight operations, regardless of data presented on this page.

Canby, MN

Sioux Valley Canby Hospital

Jet-A Fuel Information

Nearest Fuel: KMML (25nm)
Phone: 507-532-3164

Nearest Weather Reporting

KCNB 118.575
 507-223-5293



Hospital Information

Unit:
Unit Phone: 507-223-7277
Addr: 112 St Olaf Ave S
 Canby, MN 56220
County: Yellow Medicine

Frequency/PL (Wulf / Tone / Tech):
 T-155.400 / PL 2 / 71.9 / 2
 R-155.400 / PL 2 / 71.9 / 2
Encode:
MRI:

Additional Notes

1 story beige bldg with attached 1 story nursing home. Cement pad South of hospital.



Canby, MN Sioux Valley Canby Hospital (91MN) N 44°42.44' W 96°16.74'

IMPORTANT: The pilot retains full responsibility for safe and legal flight operations, regardless of data presented on this page.