

Cambridge, MN

Cambridge Medical Center

**GPS ID:** \_\_\_\_\_ **Airspace:** G  
**Radio Preset:** \_\_\_\_\_ **Weather:** KCBG -121.125  
**Heading/Dist:** \_\_\_\_\_ ° / \_\_\_\_\_ nm **Nearest Aprt:** KCBG (G)  
**ETE / Fuel:** \_\_\_\_\_ mins / \_\_\_\_\_ lbs **VORTAC:**

**Comm/Flight Following/Medical Support**

**Pad Information**

*Surface / Elev:*  
*TLOF/FATO:*  
*Max Pad Weight:*  
*Max Rotor Diam:*  
*Security:*

**Lighting**

*PCL:*  
*Beacon:*  
*Perimeter:*  
*Flood:*  
*Windsock:*

**Preferred App/Dep:**

**Obstructions / Cautions / Notes**



Cambridge, MN Cambridge Medical Center ( ) N 45° 34.0' W 93° 13.6'

IMPORTANT: The pilot retains full responsibility for safe and legal flight operations, regardless of data presented on this page.

Cambridge, MN

Cambridge Medical Center

**Jet-A Fuel Information**

*Nearest Fuel:* KROS (15nm)  
*Phone:* 320-358-4141

**Nearest Weather Reporting**

KCBG 121.125  
 763-689-9562

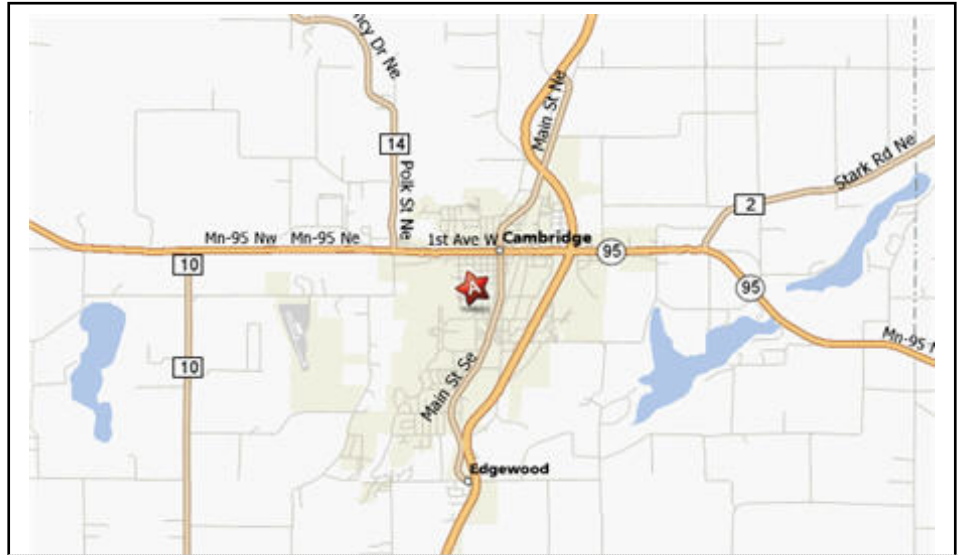


**Hospital Information**

*Unit:*  
*Unit Phone:* 763-689-8700  
*Addr:* 701 S Dellwood St  
 Cambridge, MN 56678  
*County:* Isanti

*Frequency/PL* (Wulf / Tone/ Tech):  
 T-155.385 / PL 27 / 146.2 / 23  
 R-155.385 / PL 27 / 146.2 / 23  
*Encode:*  
*MRI:*

**Additional Notes**

4 story brown brick bldg



Cambridge, MN Cambridge Medical Center ( ) N 45° 34.0' W 93° 13.6'

IMPORTANT: The pilot retains full responsibility for safe and legal flight operations, regardless of data presented on this page.